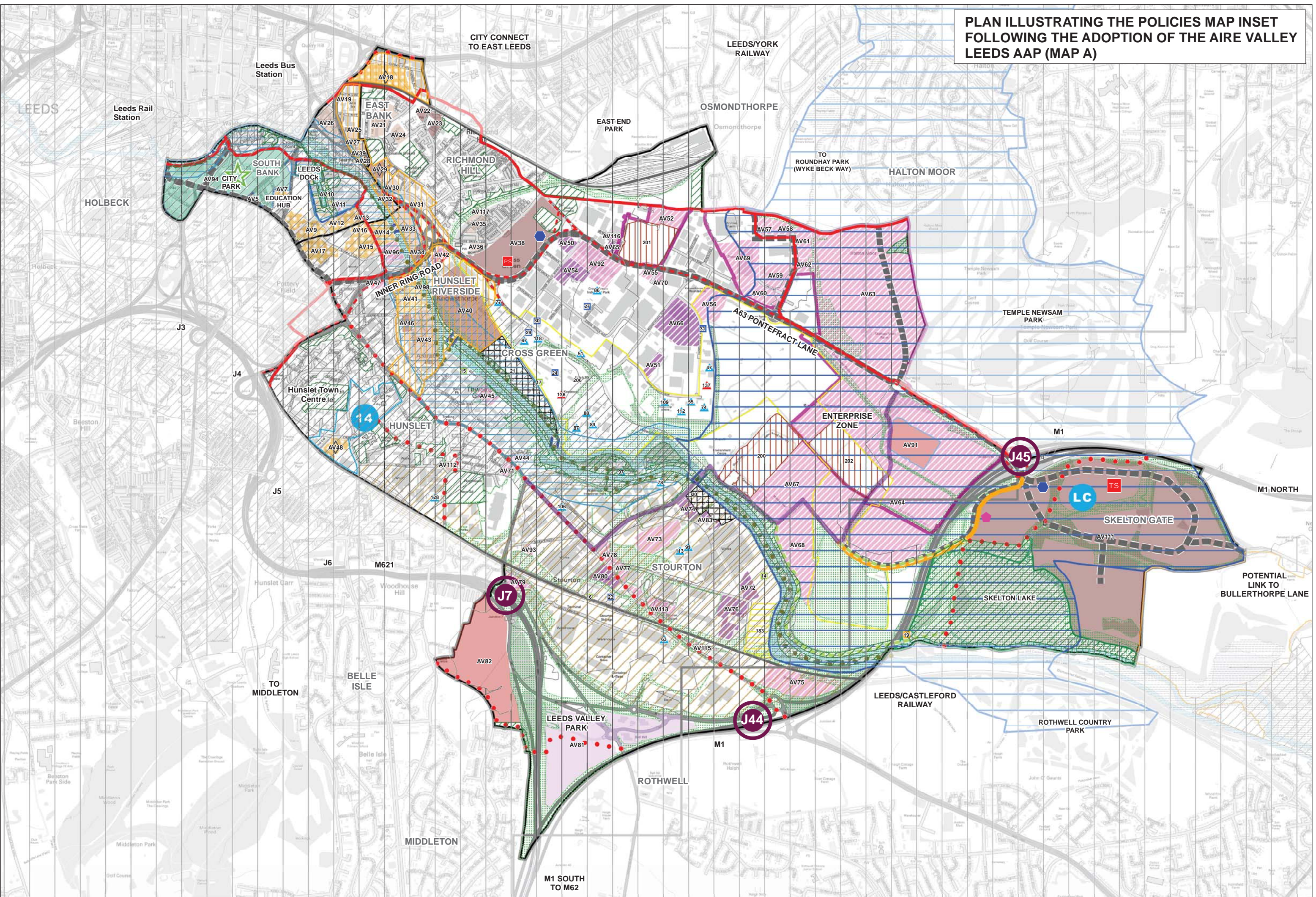




























































**PLANS ILLUSTRATING THE POLICIES MAP INSET
FOLLOWING THE ADOPTION OF THE AIRE VALLEY
LEEDS AAP (MAP A and B)**

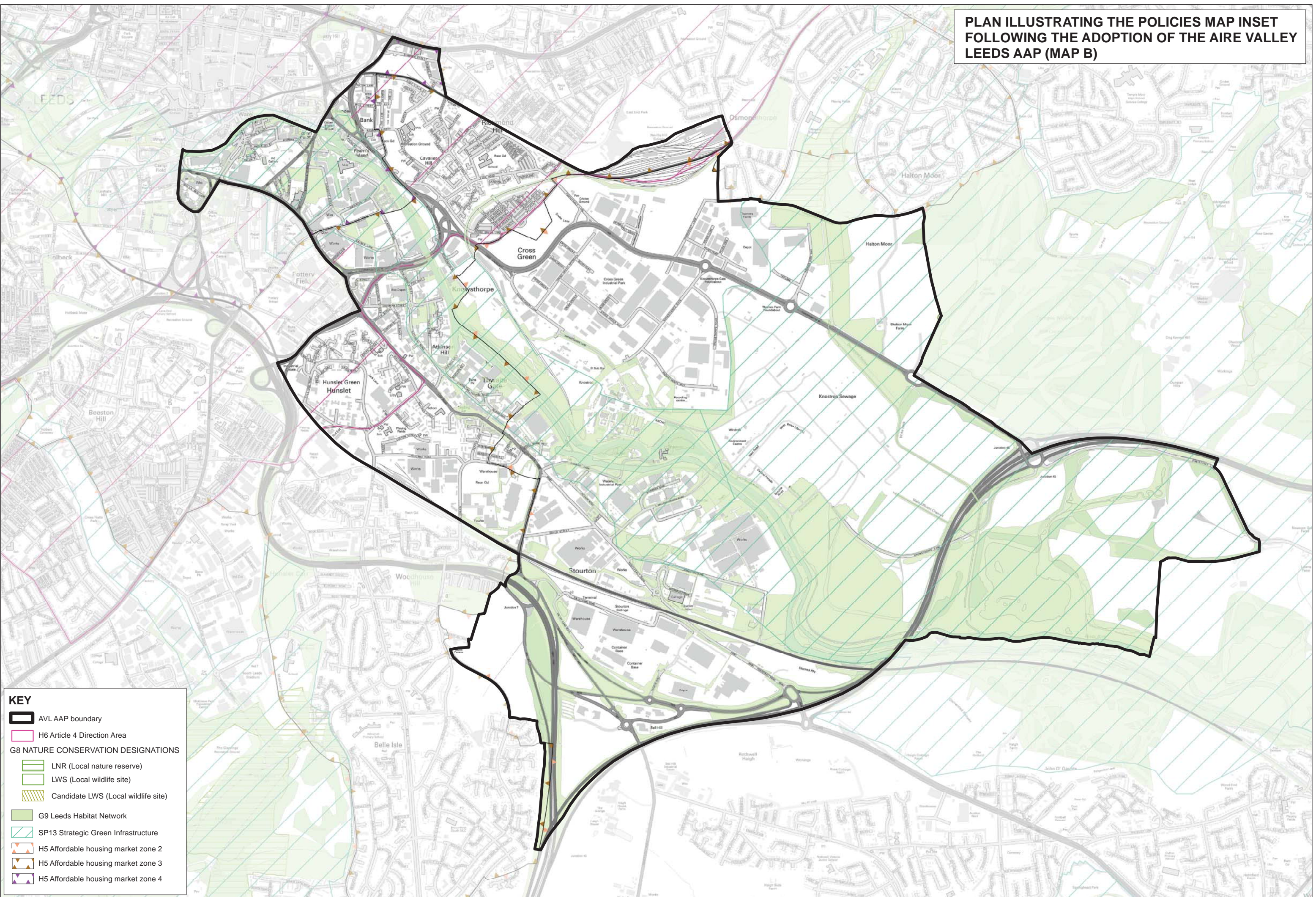
PLAN ILLUSTRATING THE POLICIES MAP INSET FOLLOWING THE ADOPTION OF THE AIRE VALLEY LEEDS AAP (MAP A)



KEY - PLAN ILLUSTRATING THE POLICIES MAP INSET FOLLOWING THE ADOPTION OF THE AIRE VALLEY LEEDS AAP (MAP A)

	AVL AAP boundary		AVL12(7) - New Public Transport Routes (indicative)		P1 - Hunslet Town Centre
	AVL4(4) - Allocation, General Employment		AVL12(8), (9) & (10(i-iv)) - Proposed Bridge (indicative)		HU1(1) - Hunslet Town Centre boundary
	AVL7(3) - Allocation, Housing		Minerals 13 (1) - Safeguarded Railway Sidings and Canal Wharves		AVL9(3) - Leeds Dock Local Convenience Centre boundary
	AVL7(4) - Allocation, Mixed Use		Minerals 12 - Safeguarded Mineral Processing Sites		SGI(3) - Policy SG1 other uses (Indicative)
	AVL7(5) - South Bank Central Mixed Use		Waste 2 - Safeguarded Aggregate Recycling Sites		AVL9(1) & AVL9(4) - Potential Food Store (indicative)
	AVL7(6) - Older Persons Housing / Independent Living		Waste 2 - Safeguarded General Waste Sites		AVL10(1) - Proposed Primary School (indicative)
	AVL2 - Identified, General Employment		Minerals 13 (6) - Skelton Grange Rail Spur		AVL10(2) - Proposed Through School (indicative)
	AVL6 - Identified, Housing		Waste 2 - Safeguarded Existing Landfill Site; operational		R2 - Wyke Beck Valley
	AVL6 - Identified, Mixed Use		Waste 6 - Strategic Waste Sites		T30C - Aerodrome Safeguarding Area
	AVL1 - Identified, Offices		Minerals 13 (2 & 3) - Allocations for Railway Sidings and Canal Wharves		H4 Main and Small Urban Areas
Park and Ride Sites			Waste 7 - Allocation for Construction, Demolition and Excavation Waste		H3 City Centre and Fringe
	AVL 12(5) & CAV1 - Stourton		Waste 5 - Industrial Estates Suitable for Waste Management Uses		H3 Other Urban Areas
	AVL 12(6) - Temple Green		Minerals 13 (5) - Intermodal Freight Area boundary		H3 Fringe Urban Areas
	AVL4(1) - Leeds City Region Enterprise Zone		Minerals 2 - MSA Sand & Gravel		
	N32 - Green Belt boundary (revised)		Minerals 3 - MSA Coal		
	EB3, EB4, HU3 - Opportunity Area		Water 3 - Functional Floodplain		
	N18 -22 - Conservation Areas		AVL12(1) - Motorway Junction Improvements		
	R2 - Waterfront Strategy		AVL14(2), SB2 - Proposed City Park (indicative)		
	CC2 - City Centre boundary		AVL14(1) - Protected Green Space - (Civic Space)		
	AVL12(9) - Trans Pennine Trail		AVL13 - Green Infrastructure		
	AVL12(2) - A63 - Pontefract Road Link Road (indicative)		AVL9(4) - Local Centre (indicative)		
	AVL12(3) - Knowsthorpe Lane Link (indicative)				
	AVL12(8) - Proposed Core Cycle Network (indicative)				
	AVL12(8) - Existing Core Cycle Network (indicative)				
	AVL12(9) & (10(v)) - Proposed Pedestrian/Cycle route (indicative)				

**PLAN ILLUSTRATING THE POLICIES MAP INSET
FOLLOWING THE ADOPTION OF THE AIRE VALLEY
LEEDS AAP (MAP B)**



KEY

- AVL AAP boundary
- H6 Article 4 Direction Area
- G8 NATURE CONSERVATION DESIGNATIONS**
- LNR (Local nature reserve)
- LWS (Local wildlife site)
- Candidate LWS (Local wildlife site)
- G9 Leeds Habitat Network
- SP13 Strategic Green Infrastructure
- H5 Affordable housing market zone 2
- H5 Affordable housing market zone 3
- H5 Affordable housing market zone 4