


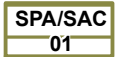













Leeds Local Plan Policies Map (Nov 2018) Incorporating saved UDP Review Policies, Core Strategy, Natural Resources & Waste Local Plan, Aire Valley Leeds Area Action Plan & Made Neighbourhood Plans POLICY SET B PLAN

Policy text in colours for different Plans: Blue = Core Strategy

H6	Article 4 direction area		G9	Leeds habitat network	
G8	NATURE CONSERVATION DESIGNATIONS		SP13	Strategic green infrastructure	
	SPA/SAC (South pennine moors - part of) (Special protection areas/Special areas of conservation)		H5	Affordable housing market zone 1	
	SSSI (Sites of special scientific interest)		H5	Affordable housing market zone 2	
	LNR (Local nature reserve)		H5	Affordable housing market zone 3	
	LWS (Local wildlife site)		H5	Affordable housing market zone 4	
	LGS (Local geology site)				
	LNA (Leeds nature area)				
	SEGI (Sites of ecological or geological importance)				
				Leeds MD boundary	

Please Note: Policy Map set A and B form the Leeds Local Plan Policies Map and should be read as together. The Designations on the Policies Map reflect the position when the map was last updated at November 2018 and maybe subject to future change. The updates made at November 2018 reflect the following:

- Adoption of the Aire Valley Leeds Area Action Plan on 8th November 2017.
- A review of the latest Scheduled Monuments Class I and Areas of Special Archaeological Value Class II. The description of the N29 designations have been updated to accord with recent legislation.
- A review of the latest G8 Designations and description to take account of the 2006 Defra Local Sites Guidance. For updates, please refer to the [Biodiversity and planning](#)
- Policy G9 is based on updated work by West Yorkshire Ecology Service, 2014 and updates Map 18 in the Core Strategy
- A review of the latest Conservation Areas.
- Made Neighbourhood Plans

[\(Link to Natural Resources and Waste Inset Policies Map\)](#)

Key produced 8th November 2018